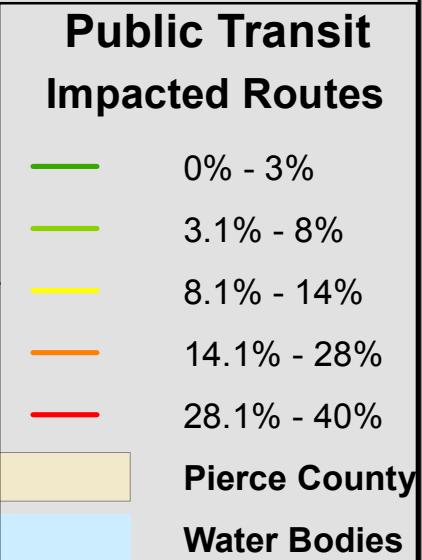
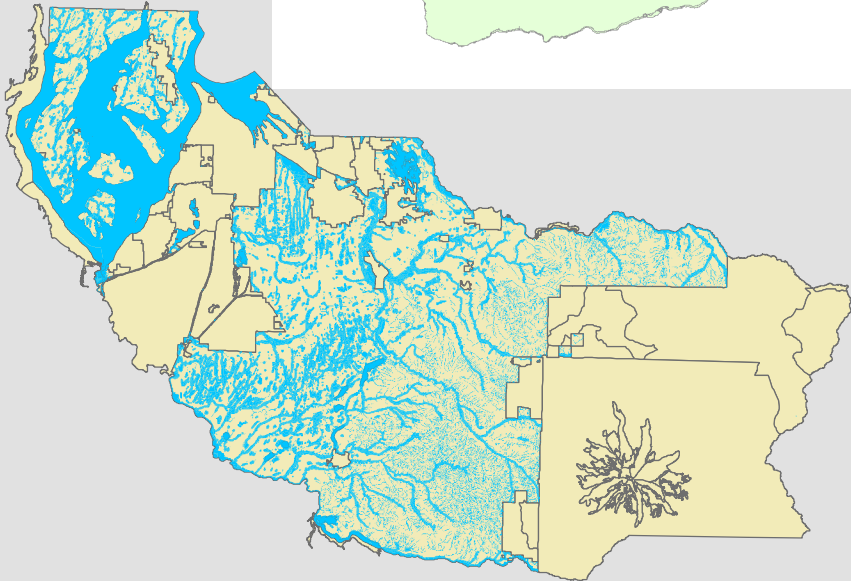
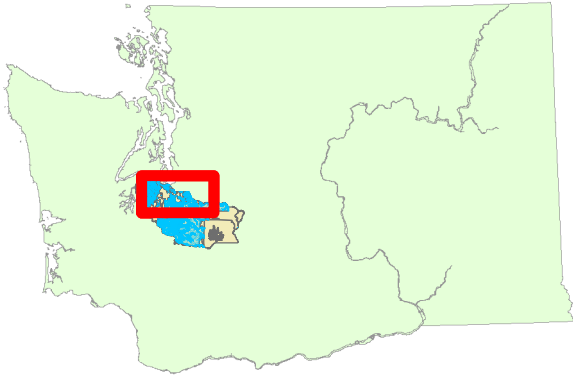


Pierce Transit Flood Analysis

This map symbolizes flooding hazards within Pierce county and the potential impact on transit routes. In the event of major flooding, this map could be utilized to route emergency vehicles and direct the public around impacted areas.



Designed By: Woody Shaufler
Published: Jan 20, 2015
Email: shaufw2@uw.edu

References: Washington State
Geospatial Data Archive

Projected Coordinate System: NAD
_1983_HARN_StatPlane_Washington
_South_FIPS_4602_Feet